

Name: \_\_\_\_\_

# Landforms

Cut out the landform pictures on the next page. Glue each landform next to its description.




a large area of flat land




a large area of flat land that is raised higher than the land around it




a large, tall, rocky area of land that comes up out of the earth's surface



a mound of raised land that is smaller than a mountain



a large crack in the earth formed by a river or earthquakes



a narrow strip of land that connects two large areas of land



an area of land that is completely surrounded by water



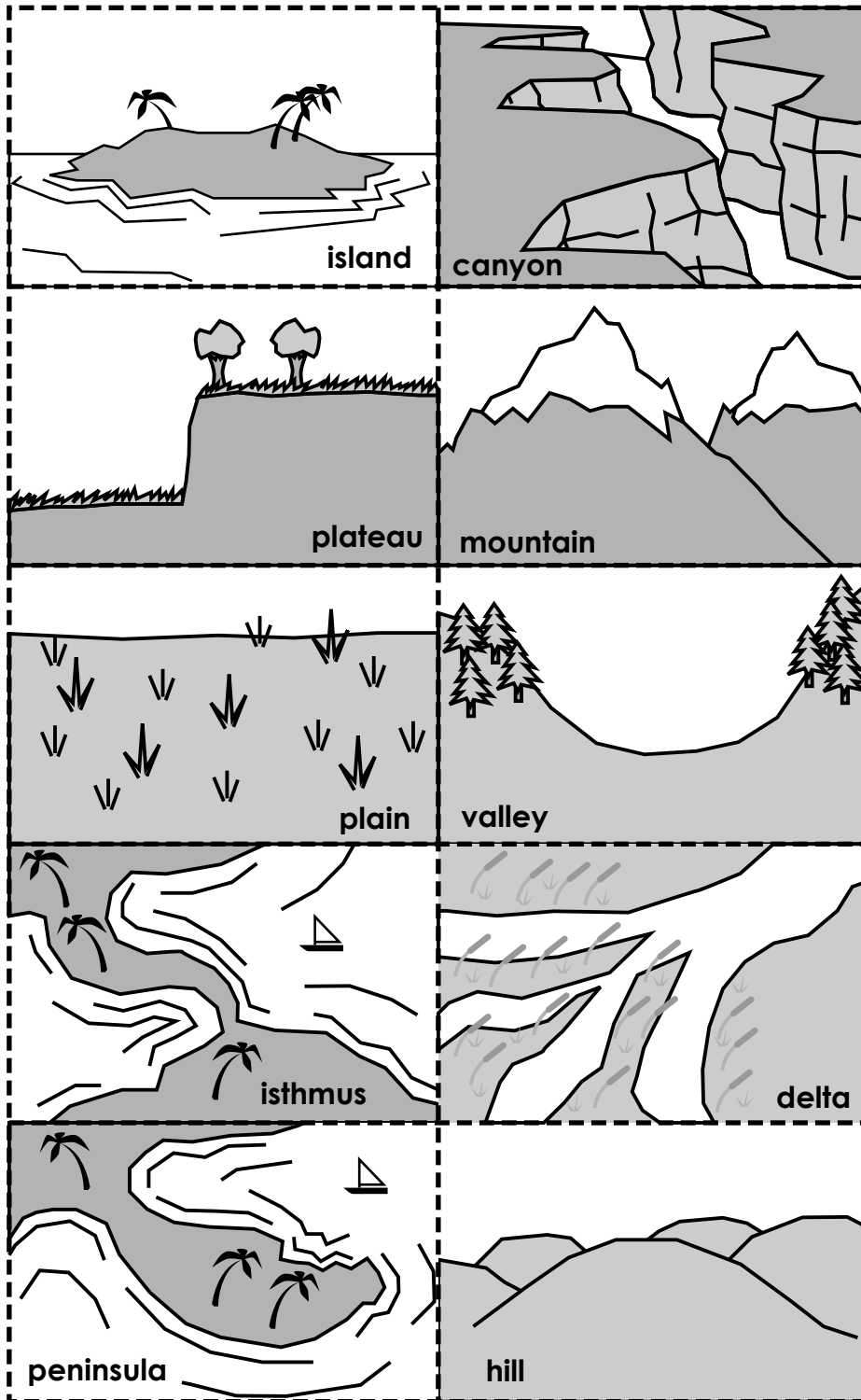
a strip of land that extends out into a body of water



low, water land that is formed at the mouth of a river



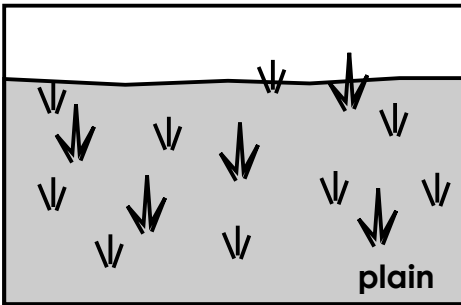
an area of low land between two mountains or hills



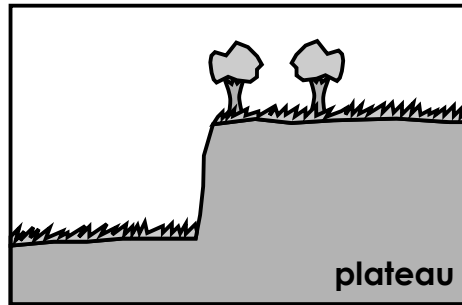
# ANSWER KEY

## Landforms

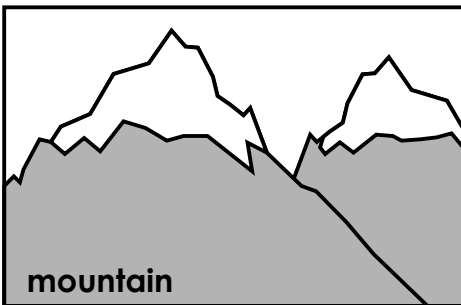
Cut out the landform pictures on the next page. Glue each landform next to its description.



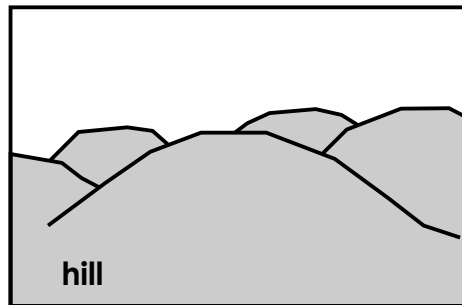
a large area of flat land



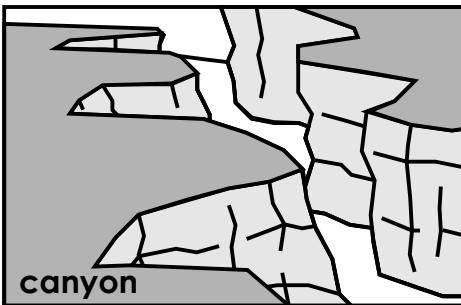
a large area of flat land that is raised higher than the land around it



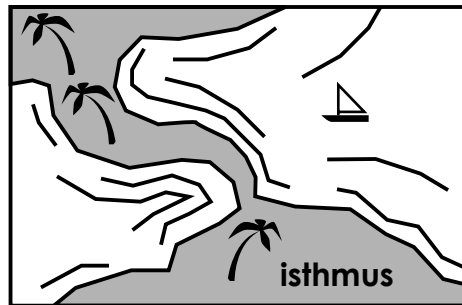
a large, tall, rocky area of land that comes up out of the earth's surface



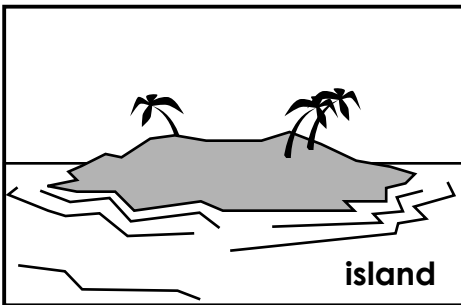
a mound of raised land that is smaller than a mountain



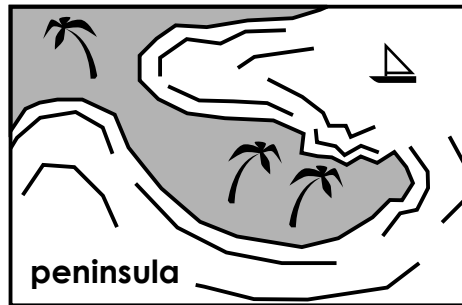
a large crack in the earth formed by a river or earthquakes



a narrow strip of land that connects two large areas of land



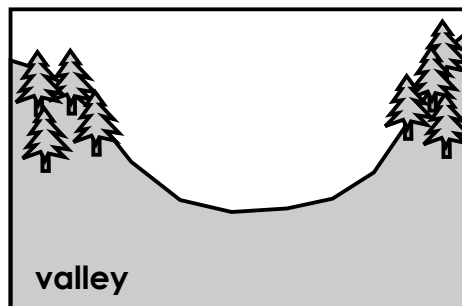
an area of land that is completely surrounded by water



a strip of land that extends out into a body of water



low, water land that is formed at the mouth of a river



an area of low land between two mountains or hills