


Name: \_\_\_\_\_

Province or Territory: \_\_\_\_\_



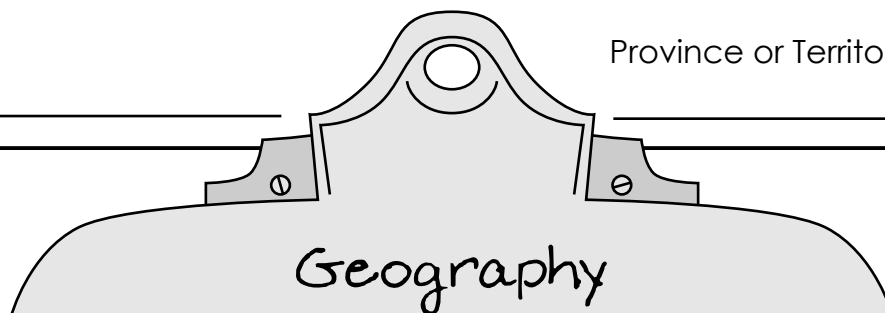

## My Province or Territory Report

\_\_\_\_\_  
(Write the name of your province or territory on this line.)

Draw a large map of your province or territory above. Include the capital city, other major cities, and bodies of water.  
Be sure your map is neat and carefully drawn. Colour it lightly so you can read the names you wrote.

Name: \_\_\_\_\_

Province or Territory: \_\_\_\_\_



Which Canadian provinces and territories border your province or territory?

\_\_\_\_\_

If your province or territory borders the United States, which states border it?

\_\_\_\_\_

Write the names of any large bodies of water that border your province or territory.

\_\_\_\_\_.

## Major Cities & Capital City


The capital of my province or territory is \_\_\_\_\_ .  
(name of your province or territory's capital city)

\_\_\_\_\_ has a population of \_\_\_\_\_ .  
(name of your province or territory's capital city) (population of the capital city)

Other major cities in my province or territory include \_\_\_\_\_ ,  
\_\_\_\_\_, and \_\_\_\_\_ .

Name: \_\_\_\_\_

Province or Territory: \_\_\_\_\_




## Symbols

Here's a picture of my province's or territory's flag:

Here's a picture of my province's or territory's coat of arms:

Name: \_\_\_\_\_

Province or Territory: \_\_\_\_\_



## People, Natural Resources, and Industries

Use the chart below to list famous people from your province or territory and their accomplishments.

	Famous Person	Why This Person Is Famous
1.	_____	_____ _____ _____
2.	_____	_____ _____ _____
3.	_____	_____ _____ _____

## Natural Resources and Industries

A **natural resource** is something that is found in nature that is useful to humans. Trees, coal, gold, and oil are all examples of natural resources.

Some natural resources that are harvested in my province or territory include

\_\_\_\_\_.


An **industry** is how people make money by selling goods and services. Farming, mining, fishing, and manufacturing are a few examples of industries.

Some important industries found in my province or territory include

\_\_\_\_\_.

Name: \_\_\_\_\_

Province or Territory: \_\_\_\_\_



## Attractions

If you visit \_\_\_\_\_ , you should really see these attractions!  
(name of your province or territory)

Attraction #1: \_\_\_\_\_

Description of attraction #1: \_\_\_\_\_

\_\_\_\_\_

\_\_\_\_\_

Attraction #2: \_\_\_\_\_

Description of attraction #2: \_\_\_\_\_

\_\_\_\_\_


\_\_\_\_\_

Draw a picture of attraction #1.

Draw a picture of attraction #2.

Name: \_\_\_\_\_

Province or Territory: \_\_\_\_\_



Map

Colour your province or territory red. Colour all other provinces or territories green.




The population of \_\_\_\_\_ is \_\_\_\_\_.  
(name of your province or territory) (population)

The total land area of this province or territory is \_\_\_\_\_.  
(total area - don't forget to write "sq. km" after the number)

Name: \_\_\_\_\_

Province or Territory: \_\_\_\_\_



## Interesting Facts

Here are five interesting facts about my province or territory.

1. \_\_\_\_\_

\_\_\_\_\_

\_\_\_\_\_

2. \_\_\_\_\_

\_\_\_\_\_

\_\_\_\_\_

3. \_\_\_\_\_

\_\_\_\_\_

\_\_\_\_\_

4. \_\_\_\_\_

\_\_\_\_\_

\_\_\_\_\_


5. \_\_\_\_\_

\_\_\_\_\_

\_\_\_\_\_

Name: \_\_\_\_\_

Province or Territory: \_\_\_\_\_



## Bibliography

List the books and websites where you found your information.

When you list a book, include the author's name and the title of the book.

When you list a website, list the url and a title of the article.

1. \_\_\_\_\_

\_\_\_\_\_

2. \_\_\_\_\_

\_\_\_\_\_

3. \_\_\_\_\_

\_\_\_\_\_

4. \_\_\_\_\_

\_\_\_\_\_

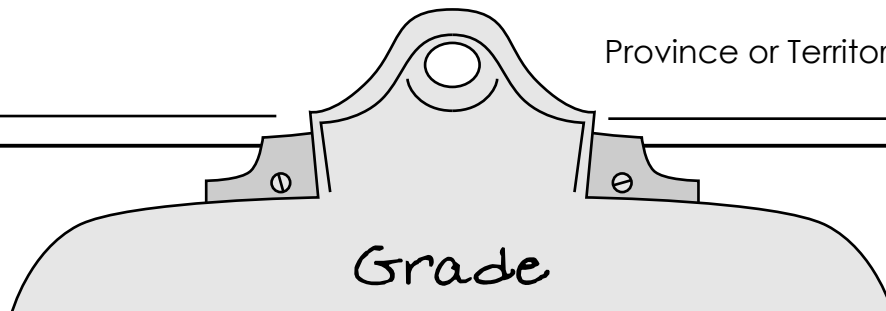

5. \_\_\_\_\_

\_\_\_\_\_



Name: \_\_\_\_\_

Province or Territory: \_\_\_\_\_



\_\_\_\_\_ **Accuracy of Information**

All blank lines, questions, and tables in the packet are answered accurately. Student has carefully researched all necessary information. (25 points)

\_\_\_\_\_ **Map on Cover**

The map on the cover page is accurate, neatly drawn, and coloured. It includes labels for the capital city, major cities, and important bodies of water. (15 points)

\_\_\_\_\_ **Illustrations**

Illustrations are neatly drawn and coloured. Details are shown in the drawings of the provincial flag, coat of arms, and both attractions. (15 points)

\_\_\_\_\_ **Interesting Facts**

All five facts are relevant, accurate, and researched. All facts are written in a way that is easy to understand. (15 points)

\_\_\_\_\_ **Bibliography**

Several sources of information are listed. Titles, authors, and website addresses are included. (15 points)

\_\_\_\_\_ **Presentation**

Handwriting is clear and easy to read. Words are spelled correctly. There are no wrinkled or ripped pages in the packet. (15 points)

\_\_\_\_\_ **Total Grade (out of 100)**

Comments: \_\_\_\_\_